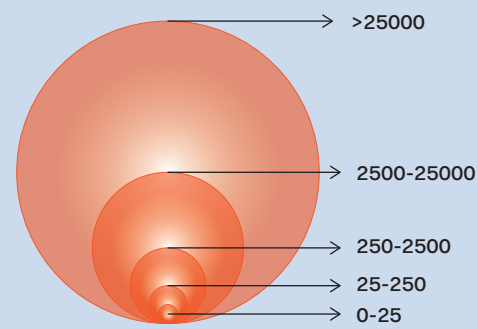


Coastal Living and Climate Vulnerability: A Pacific Region Overview

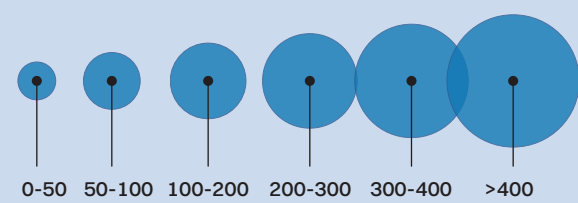
This data visualization illustrates key aspects of population distribution in the Pacific region, focusing on those living near the coastline, above sea level, and in areas of high population density. It also highlights the number of people affected by disasters linked to climate change, offering insight into the region's vulnerability.

Legend

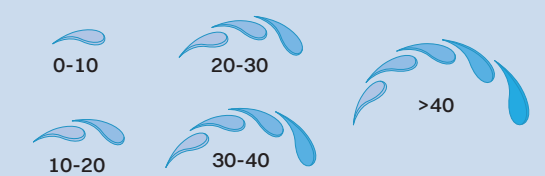
Climate change
Persons affected by disaster



Population density
Persons per km²

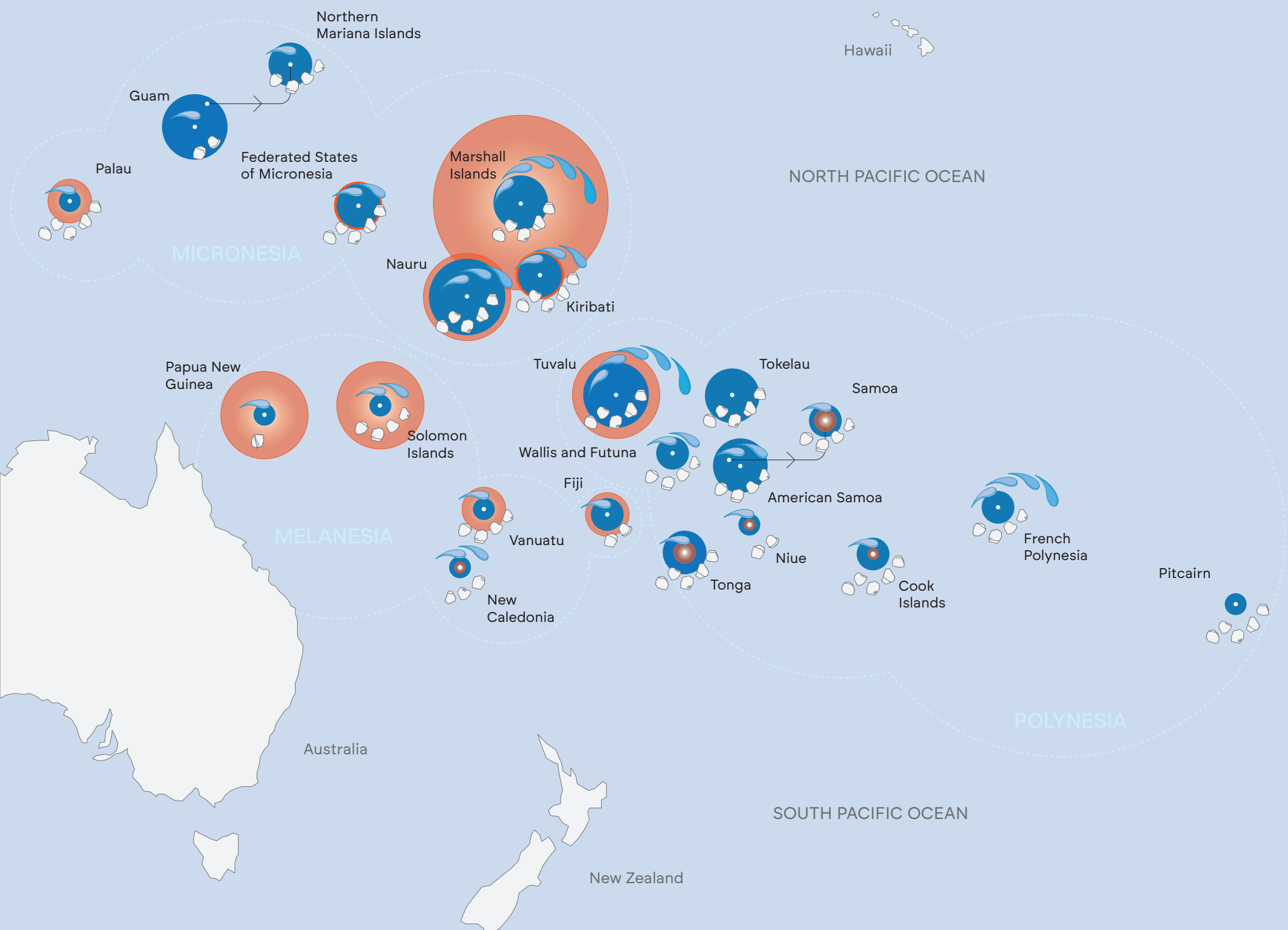


Population in low elevation coastal zones
Living 0-5 meter above sea level in %



Coastal population

Living 1km from coast in %



Sources: Pacific Data Hub

1 Blue Pacific 2050: Climate Change And Disasters (2020-2023)

2 Population densities (2021)
3 Coastal population: 1 km from coast (2021)

4 Population living in low elevation coastal zones: 0-5m above sea level (2021)

Made by Rebekka Fries